

# MA DEP - Bureau of Waste Site Cleanup

## Site Scoring Map: 500 feet & 0.5 Mile Radii

### SITE NAME:

Former Raytheon Facility  
430 Boston Post Road  
WAYLAND, MA 01778  
4692780n 304820ew



Site Location

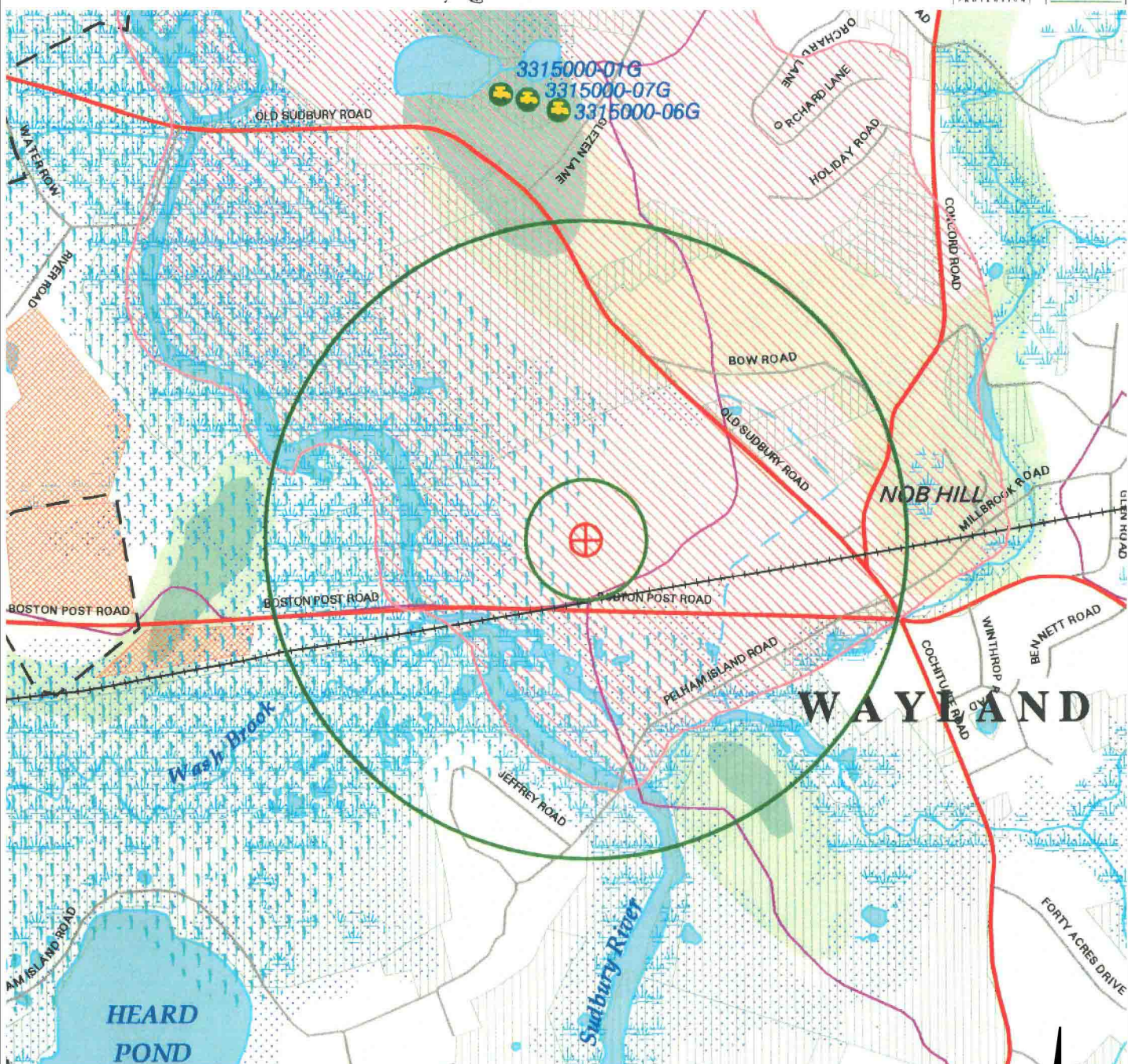
The information shown on this map is the best available at the date of printing. Please refer to the data source descriptions document.



Massachusetts Geographic Information System




Massachusetts Executive Office of Environmental Affairs - 2003



- Roads: Limited Access, Divided, Major Road, Connector, Street, Track, Trail
- Boundaries: Town, County, DEP Region; Train; Powerline; Pipeline; Aqueduct
- Basins: Major, Sub; Streams: Perennial, Intermittent, Man Made Shore, Dams
- Potentially Productive Aquifers: Medium, High Yield
- Non-Potential Drinking Water Source Area: Medium, High Yield

- EPA Sole Source Aquifer; FEMA 100-year floodplain
- Public Water Supplies: Ground, Surface, Non Community Approved Zone 2; IWPA; Surface Water Supply Zone A
- Hydrography: Water Features, Public Surface Water Supply
- Wetlands: Fresh, Salt, NHESP Wetlands Habitat
- Protected Open Space; ACEC
- DEP Permitted Solid Waste Facilities; Certified Vernal Pools



SCALE 1:15000




Figure 5 - Resource Area Map  
Former Raytheon Facility  
Wayland, MA

